

Faulkner County Recent Edits Report

Judge's Office
Jim Baker

Start Date: 01/01/2020
End Date: 08/07/2020

Page: 1

Data is Live


Road & Bridge - Culverts

Feature Type	Edit Type	Total	Percent
Culvert	Created	164	100.00 %

Editor	Edit Type	Total	Percent
Ashley Glover	Created	164	100.00 %

Feature Type	Edit Type	Edit Date	Editor	Description
Culvert	Created	8/6/2020	Ashley Glover	LESLIE RD: LESLIE RD
Culvert	Created	8/6/2020	Ashley Glover	LESLIE RD: LESLIE RD
Culvert	Created	8/6/2020	Ashley Glover	BUSH RD: BUSH RD
Culvert	Created	8/6/2020	Ashley Glover	BECKETT MOUNTAIN RD: BECKETT MOUNTAIN RD
Culvert	Created	8/6/2020	Ashley Glover	BECKETT MOUNTAIN RD: BECKETT MOUNTAIN RD
Culvert	Created	8/6/2020	Ashley Glover	BUSH RD: BUSH RD
Culvert	Created	8/6/2020	Ashley Glover	HERRING LANE: HERRING LANE
Culvert	Created	8/6/2020	Ashley Glover	BERYL RD: BERYL RD
Culvert	Created	8/6/2020	Ashley Glover	BECKETT MOUNTAIN RD: BECKETT MOUNTAIN RD
Culvert	Created	8/6/2020	Ashley Glover	JORDAN RD: JORDAN RD
Culvert	Created	8/6/2020	Ashley Glover	HERRING LANE: HERRING LANE
Culvert	Created	8/6/2020	Ashley Glover	HERRING LANE : HERRING LANE
Culvert	Created	8/6/2020	Ashley Glover	BECKETT MOUNTAIN RD: BECKETT MOUNTAIN RD
Culvert	Created	8/6/2020	Ashley Glover	BECKETT MOUNTAIN RD: BECKETT MOUNTAIN RD
Culvert	Created	8/6/2020	Ashley Glover	HERRING LANE: HERRING LANE
Culvert	Created	8/6/2020	Ashley Glover	BUSH RD: BUSH RD
Culvert	Created	8/6/2020	Ashley Glover	LESLIE RD: LESLIE RD
Culvert	Created	8/6/2020	Ashley Glover	LESLIE RD: LESLIE RD
Culvert	Created	8/6/2020	Ashley Glover	LESLIE RD: LESLIE RD
Culvert	Created	7/16/2020	Ashley Glover	ARROWHEAD RD: ARROWHEAD RD
Culvert	Created	6/25/2020	Ashley Glover	CHURCH STREET ENOLA: CHURCH STREET
Culvert	Created	6/25/2020	Ashley Glover	CHURCH ST ENOLA: CHURCH ST
Culvert	Created	6/25/2020	Ashley Glover	CHURCH ST ENOLA: CHURCH ST
Culvert	Created	6/25/2020	Ashley Glover	CHURCH ST ENOLA: CHURCH ST
Culvert	Created	6/25/2020	Ashley Glover	CHURCH ST ENOLA: CHURCH ST ENOLA
Culvert	Created	6/25/2020	Ashley Glover	ARROW AND UNION RD : ARROW AND UNION RD

Date Created: 8/8/2020

 via DataScout OneMap

This report should be used for reference purposes only and should not be considered a legal document. While every effort has been made to ensure the accuracy of this product, the publisher accepts no responsibility for any errors or omissions nor for any loss or damage alleged to be suffered by anyone as a result of the publication of this report, or as a result of the use or misuse of the information provided herein.

Faulkner County Recent Edits Report

Judge's Office
Jim Baker


Start Date: 01/01/2020
End Date: 08/07/2020

Page: 2

Data is Live

Feature Type	Edit Type	Edit Date	Editor	Description
Culvert	Created	6/17/2020	Ashley Glover	BROWN RD: BROWN RD
Culvert	Created	6/4/2020	Ashley Glover	MESQUITE DRIVE: MESQUITE DRIVE
Culvert	Created	6/4/2020	Ashley Glover	VALLEY OAK DRIVE: VAELEY OAK DRIVE
Culvert	Created	6/4/2020	Ashley Glover	ARKAVALLEY RD: ARKAVALLEY RD
Culvert	Created	6/1/2020	Ashley Glover	LAKEVIEW DRIVE: LAKEVIEW DRIVE
Culvert	Created	5/26/2020	Ashley Glover	POINTER LANE : POINTER LANE
Culvert	Created	5/26/2020	Ashley Glover	SKUNK HOLLOW RD BUT EMAIL SAYS SIANI RD: SKUNK HOLLOW RD
Culvert	Created	5/21/2020	Ashley Glover	SHOCK RD: SHOCK RD
Culvert	Created	5/21/2020	Ashley Glover	SHOCK RD: SHOCK RD
Culvert	Created	5/21/2020	Ashley Glover	SHOCK RD: SHOCK RD
Culvert	Created	5/21/2020	Ashley Glover	SHOCK RD: SHOCK RD
Culvert	Created	5/21/2020	Ashley Glover	HANKINS RD: HANKINS RD
Culvert	Created	5/21/2020	Ashley Glover	AUDUBON DRIVE: AUDUBON DRIVE
Culvert	Created	5/11/2020	Ashley Glover	CADDO DR: CADDO DR
Culvert	Created	5/11/2020	Ashley Glover	CADDO DR: CADDO DR
Culvert	Created	5/11/2020	Ashley Glover	CADDO DR: CADDO DR
Culvert	Created	5/11/2020	Ashley Glover	GREENBRIER LN: GREENBRIER LN
Culvert	Created	5/11/2020	Ashley Glover	JAMES RD: JAMES RD
Culvert	Created	5/11/2020	Ashley Glover	CYPRESS RD: CYPRESS RD
Culvert	Created	5/11/2020	Ashley Glover	N WOODLAND DRIVE BUT EMAIL SAYS CYPRESS RD: N WOODLAND DRIVE
Culvert	Created	5/11/2020	Ashley Glover	BURGESS LN: BURGESS LN
Culvert	Created	5/11/2020	Ashley Glover	CADDO DR: CADDO DR
Culvert	Created	5/11/2020	Ashley Glover	CADDO DR: CADDO DR
Culvert	Created	5/11/2020	Ashley Glover	CADDO DR: CADDO DR
Culvert	Created	5/11/2020	Ashley Glover	GREENBRIER LN : GREENBRIER LN
Culvert	Created	5/11/2020	Ashley Glover	BELLE ISLE COVE: BELLE ISLE COVE
Culvert	Created	5/11/2020	Ashley Glover	GREENBRIER LN: GREENBRIER LN
Culvert	Created	5/11/2020	Ashley Glover	CADDO DR: CADDO DR
Culvert	Created	5/11/2020	Ashley Glover	STANFORD RD: STANFORD RD
Culvert	Created	5/11/2020	Ashley Glover	CADDO DR: CADDO DR
Culvert	Created	5/11/2020	Ashley Glover	N WOODLAND DR BUT EMAIL SAID CYPRESS. ENTERING ANYWAY: N WOODLAND DR
Culvert	Created	5/11/2020	Ashley Glover	N WOODLAND DRIVE BUT EMAIL SAYS CYPRESS RD: N WOODLAND DRIVE

Date Created: 8/8/2020

 via DataScout OneMap

This report should be used for reference purposes only and should not be considered a legal document. While every effort has been made to ensure the accuracy of this product, the publisher accepts no responsibility for any errors or omissions nor for any loss or damage alleged to be suffered by anyone as a result of the publication of this report, or as a result of the use or misuse of the information provided herein.

Faulkner County Recent Edits Report

Judge's Office
Jim Baker


Start Date: 01/01/2020
End Date: 08/07/2020

Page: 3

Data is Live

Feature Type	Edit Type	Edit Date	Editor	Description
Culvert	Created	5/11/2020	Ashley Glover	S. WOODLAND DRIVE: S. WOODLAND DRIVE
Culvert	Created	5/11/2020	Ashley Glover	S. WOODLAND DR: S. WOODLAND DR
Culvert	Created	5/11/2020	Ashley Glover	S. WOODLAND: S. WOODLAND
Culvert	Created	5/11/2020	Ashley Glover	S. WOODLAND : S. WOODLAND
Culvert	Created	5/11/2020	Ashley Glover	BURGESS LN: BURGESS LN
Culvert	Created	5/11/2020	Ashley Glover	N WOODLAND DR BUT EMAIL SAYS CYPRESS: N WOODLAND DRIVE
Culvert	Created	5/11/2020	Ashley Glover	STANFORD RD: STANFORD RD
Culvert	Created	5/11/2020	Ashley Glover	STANFORD RD: STANFORD RD
Culvert	Created	5/11/2020	Ashley Glover	STANFORD RD: STANFORD RD
Culvert	Created	5/11/2020	Ashley Glover	N WOODLAND : N WOODLAND
Culvert	Created	5/11/2020	Ashley Glover	N. WOODLAND: N.WOODLAND
Culvert	Created	5/11/2020	Ashley Glover	VALLEY RIDGE RD: VALLEY RIDGE RD
Culvert	Created	4/28/2020	Ashley Glover	GARLAND SPRINGS: GARLAND SPRINGS
Culvert	Created	4/28/2020	Ashley Glover	DALTON RD: DALTON RD
Culvert	Created	4/28/2020	Ashley Glover	DALTON RD DRIVEWAY: DALTON RD
Culvert	Created	4/28/2020	Ashley Glover	DALTON RD: DALTON RD
Culvert	Created	4/28/2020	Ashley Glover	GARLAND SPRINGS RD: GARLAND SPRINGS RD
Culvert	Created	4/28/2020	Ashley Glover	GARLAND SPRINGS: GARLAND SPRINGS
Culvert	Created	4/28/2020	Ashley Glover	GARLAND SPRINGS : GARLAND SPRINGS
Culvert	Created	4/28/2020	Ashley Glover	GARLAND SPRINGS: GARLAND SPRINGS
Culvert	Created	4/28/2020	Ashley Glover	GARLAND SPRINGS: GARLAND SPRINGS
Culvert	Created	4/28/2020	Ashley Glover	GARLAND SPRINGS : GARLAND SPRINGS
Culvert	Created	4/28/2020	Ashley Glover	GARLAND SPRINGS : GARLAND SPRINGS
Culvert	Created	4/28/2020	Ashley Glover	HEFFINGTON CEMETARY: HEFFINGTON CEMETARY
Culvert	Created	4/15/2020	Ashley Glover	GARLAND SPRINGS RD: GARLAND SPRINGS RD
Culvert	Created	4/15/2020	Ashley Glover	GARLAND SPRINGS RD: GARLAND SPRINGS RD
Culvert	Created	4/15/2020	Ashley Glover	GARLAND SPRINGS: GARLAND SPRINGS
Culvert	Created	4/15/2020	Ashley Glover	GARLAND SPRINGS RD: GARLAND SPRINGS RD
Culvert	Created	4/15/2020	Ashley Glover	WALTON RD: WALTON RD
Culvert	Created	4/15/2020	Ashley Glover	ROLLING MANOR DRIVE: ROLLING MANOR DRIVE
Culvert	Created	4/15/2020	Ashley Glover	ROLLING MANOR DRIVE: ROLLING MANOR DRIVE
Culvert	Created	4/15/2020	Ashley Glover	CASSIDY DRIVE: CASSIDY DRIVE
Culvert	Created	4/15/2020	Ashley Glover	WILSON BOTTOMS RD: WILSON BOTTOMS RD
Culvert	Created	4/15/2020	Ashley Glover	WILSON BOTTOMS RD: WILSON BOTTOMS RD

Date Created: 8/8/2020

 via DataScout OneMap

This report should be used for reference purposes only and should not be considered a legal document. While every effort has been made to ensure the accuracy of this product, the publisher accepts no responsibility for any errors or omissions nor for any loss or damage alleged to be suffered by anyone as a result of the publication of this report, or as a result of the use or misuse of the information provided herein.

Faulkner County Recent Edits Report

Judge's Office

Jim Baker

Start Date: 01/01/2020


End Date: 08/07/2020

Page: 5

Data is Live

Feature Type	Edit Type	Edit Date	Editor	Description
Culvert	Created	3/17/2020	Ashley Glover	N. HARRELL RD: N. HARRELL RD.
Culvert	Created	3/17/2020	Ashley Glover	MITCHELL RD: MITCHELL RD
Culvert	Created	3/5/2020	Ashley Glover	HAWTHICKET CEMETARY RD: HAWTHICKET RD
Culvert	Created	3/5/2020	Ashley Glover	BRISTOL RD: BRISTOL RD
Culvert	Created	3/5/2020	Ashley Glover	BRISTOL RD: BRISTOL RD
Culvert	Created	3/5/2020	Ashley Glover	BRISTOL RD: BRISTOL RD
Culvert	Created	3/5/2020	Ashley Glover	LOYD RD: LOYD RD
Culvert	Created	3/5/2020	Ashley Glover	BRISTOL RD: BRISTOL RD
Culvert	Created	3/5/2020	Ashley Glover	BRISTOL RD: BRISTOL RD
Culvert	Created	3/5/2020	Ashley Glover	BRISTOL RD: BRISTOL RD
Culvert	Created	3/5/2020	Ashley Glover	BALLARD RD: BALLARD RD
Culvert	Created	3/5/2020	Ashley Glover	BALLARD RD: BALLARD RD
Culvert	Created	2/20/2020	Ashley Glover	AGARITA COVE : AGARITA COVE
Culvert	Created	2/20/2020	Ashley Glover	BULL CREEK: BULL CREEK
Culvert	Created	2/20/2020	Ashley Glover	BULL CREEK: BULL CREEK
Culvert	Created	2/20/2020	Ashley Glover	Kelly Rd.: Kelly Rd.
Culvert	Created	2/18/2020	Ashley Glover	WILLIAMS RANCH RD: WILLIAMS RANCH RD
Culvert	Created	2/18/2020	Ashley Glover	SHARON RD: SHARON RD
Culvert	Created	2/18/2020	Ashley Glover	AIRPORT RD: AIRPORT RD
Culvert	Created	2/18/2020	Ashley Glover	SHARON RD: SHARON RD
Culvert	Created	2/18/2020	Ashley Glover	SCENIC HILL RD: SCENIC HILL RD
Culvert	Created	2/18/2020	Ashley Glover	LISA LANE CASCADE SRPINGS: LISA LANE CASCADE SPRINGS
Culvert	Created	2/18/2020	Ashley Glover	BLACKFORK RD: BLACKFORK RD
Culvert	Created	2/18/2020	Ashley Glover	BLACKFORK RD: BLACKFORK RD
Culvert	Created	2/11/2020	Ashley Glover	SOUTHSHORE: SOUTHSHORE
Culvert	Created	2/11/2020	Ashley Glover	CASCADE SPRINGS: CASCADE SPRINGS
Culvert	Created	2/11/2020	Ashley Glover	CASCADE SPRINGS: CASCADE SPRINGS
Culvert	Created	2/10/2020	Ashley Glover	DANIEL DRIVE AT SUNNY GAP: DANIEL DRIVE
Culvert	Created	2/10/2020	Ashley Glover	AUSTIN CREEK COVE: AUSTIN CREEK COVE
Culvert	Created	2/10/2020	Ashley Glover	TUMBLEWOOD AT LESLIE RD: TUMBLEWOOD AT LESLIE RD
Culvert	Created	2/10/2020	Ashley Glover	LESLIE RD: LESLIE
Culvert	Created	2/10/2020	Ashley Glover	SIMPSON RD: SIMPSON RD
Culvert	Created	2/10/2020	Ashley Glover	SIMPSON RD: SIMPSON RD
Culvert	Created	1/27/2020	Ashley Glover	FOX RUN LANE: FOX RUN LANE

Date Created: 8/8/2020

 via DataScout OneMap

This report should be used for reference purposes only and should not be considered a legal document. While every effort has been made to ensure the accuracy of this product, the publisher accepts no responsibility for any errors or omissions nor for any loss or damage alleged to be suffered by anyone as a result of the publication of this report, or as a result of the use or misuse of the information provided herein.

Faulkner County Recent Edits Report

Judge's Office

Jim Baker

Start Date: 01/01/2020

End Date: 08/07/2020

Page: 6

Data is Live

Feature Type	Edit Type	Edit Date	Editor	Description
Culvert	Created	1/27/2020	Ashley Glover	BURGESS RD: BURGESS RD
Culvert	Created	1/16/2020	Ashley Glover	WATSON RD: WATSON RD
Culvert	Created	1/16/2020	Ashley Glover	MATTHEWS RD (2): MATTHEWS RD
Culvert	Created	1/16/2020	Ashley Glover	WESTERN HILLS CIRCLE: WESTERN HILLS CIRCLE

Date Created: 8/8/2020

 via DataScout OneMap

This report should be used for reference purposes only and should not be considered a legal document. While every effort has been made to ensure the accuracy of this product, the publisher accepts no responsibility for any errors or omissions nor for any loss or damage alleged to be suffered by anyone as a result of the publication of this report, or as a result of the use or misuse of the information provided herein.

2020 ASPHALT PROJECTS TO DATE

GARLAND SPRINGS FROM HWY 107 TO HEFFINGTON CEMETERY ROAD

DALTON ROAD

BRISTOL ROAD

HAWTHICKET ROAD

LOYD ROAD

BULL CREEK ROAD FROM HWT 36 TO KELLY ROAD

KELLY ROAD

WILLIAMS RANCH ROAD

BISE STREET

RAMSEY / LOYD DRIVE

BEAVER ROAD

SPRINGHILL DRIVE

CURT DRIVE

GREENBRIER LANE

JAMES ROAD

BLACKFORK ROAD

OSPREY COVE

LIGE LANE

W.CADRON RIDGE ROAD FROM HWY 65 TO HWY 25 (STATE AID)

BRANNON ROAD FROM HWY65 TO HWY 25 (STATE AID)

FUTURE 2020 ASPHALT PROJECTS

LESLIE ROAD SOUTH OF MIDDLE ROAD

HERRING ROAD

WINWOOD LANE

HAPPY VALLEY DRIVE

MILL POND ROAD

LOETSCHER LANE

SHADOW OAKS DRIVE

IVY STREET

MARY ROSE DRIVE

LILAC DRIVE

CIMMARON DRIVE

CESSANA AVENUE

TWIN LANE E.

CYPRESS ROAD

N.WOODLAND DRIVE

S.WOODLAND DRIVE

TREASURE HILLS ROAD

VALLEY RIDGE ROAD

BUSH ROAD

HECKY ROAD

WINWOOD LOOP

DIXIE DRIVE

HANCOCK LANE

MILL POND ROAD

CHURCH STREET

POPPY STREET

IRIS DRIVE

VAIL AVENUE

BLANEY HILL ROAD

SYLVIA ROAD

TWIN LANE W.

CADDO DRIVE

STANFORD ROAD

WILKINSON DRIVE

BELLE ISLE COVE

COMPLETED 2020 CHIP AND SEAL PROJECTS

LISA LANE

JOYNER ROAD

DUCK POND TRAIL

CHEYENNE TRAIL

RIVER VALLEY LANE

AYCOCK HILL ROAD

N.CREDIT DRIVE

STUBBS LANE

CHIMNEY ROAD

JADE LANE

PEACE LANE

RIVERS EDGE ROAD

E.CREDIT DRIVE

W.CREDIT DRIVE

PALLET ROAD

FUTURE 2020 CHIP AND SEAL PROJECTS

BECKETT MOUNTAIN ROAD

BRISTOL CUTOFF ROAD

FULMER LANE

SHOCK ROAD

CLEAR CREEK ROAD

ANNETTE LANE

BRIDGES 2020

Blythe Road

Wolf Bayou Road

Ridge Drive

Sellers Road

Arrowhead Road (under Construction)